

RESOLUTION NO. 19113

RESOLUTION OF THE CITY COUNCIL OF THE CITY OF CHULA VISTA, ADOPTING A BOUNDARY MAP SHOWING THE BOUNDARIES OF THE TERRITORY PROPOSED FOR THE INCLUSION IN PROPOSED COMMUNITY FACILITIES DISTRICT NO. 98-1 (INTERIM OPEN SPACE MAINTENANCE DISTRICT [OTAY PROJECT, LLC-OVP-SPA ONE, VILLAGES 1 WEST, 2, 2 WEST, 6, 7 & PLANNING AREA 12])

WHEREAS, the City Council of the City of Chula Vista (hereinafter referred to as the "legislative body of the local Agency"), desires to initiate proceedings to create a Community Facilities District pursuant to the terms and provisions of the "Mello-Roos Community Facilities Act of 1982", being Chapter 2.5, Part 1, Division 2, Title 5 of the Government Code of the State of California (the "Act") and the City of Chula Vista Community Facilities District Ordinance enacted pursuant to the powers reserved by the City of Chula Vista under Sections 3, 5 and 7 of Article XI of the Constitution of the State of California (the "Ordinance") (the Act and the Ordinance may be referred to collectively as the "Community Facilities District Law"). This Community Facilities District shall hereinafter be designated as Community Facilities District No. 98-1 (Interim Open Space Maintenance District [Otay Project, LLC-OVP-SPA One, Villages 1 West, 2, 2 West, 6, 7 and Planning Area 12]) (hereinafter referred to as the "District"); and

WHEREAS, there has been submitted a map showing the boundaries of the territory proposed for inclusion in the District including properties and parcels of land proposed to be subject to the levy of a special tax by the District.

NOW, THEREFORE, IT IS HEREBY RESOLVED:

SECTION 1. The above recitals are all true and correct.

SECTION 2. The map designated as "Boundaries of Community Facilities District No. 98-1 (Interim Open Space Maintenance District [Otay Project, LLC-OVP-SPA One, Villages 1 West, 2, 2 West, 6, 7 and Planning Area 12])" showing the showing the boundaries of the territory proposed for inclusion in the District including properties and parcels of land proposed to be subject to the levy of a special tax by the District is hereby adopted.


SECTION 3. A certificate shall be endorsed on the original and on at least one (1) copy of the map of the District, evidencing the date and adoption of this Resolution, and within fifteen (15) days after the adoption of the Resolution fixing the time and place of the hearing on the formation or extent of such District, a copy of such map shall be filed with the correct and proper endorsements thereon with the County Recorder, all in the manner and form provided for in Sections 3110 and 3111 of the Streets and Highways Code of the State of California.

Presented by

Approved as to form by



John P. Lippitt
Public Works Director



John Kaheny
City Attorney


PASSED, APPROVED, and ADOPTED by the City Council of the City of Chula Vista, California, this 28th day of July, 1998, by the following vote:

AYES:	Councilmembers:	Moot, Padilla, Salas and Horton
NAYS:	Councilmembers:	None
ABSENT:	Councilmembers:	Rindone
ABSTAIN:	Councilmembers:	None



Shirley Horton, Mayor

ATTEST:




Beverly A. Authelet, City Clerk

STATE OF CALIFORNIA)
COUNTY OF SAN DIEGO)
CITY OF CHULA VISTA)

I, Beverly A. Authelet, City Clerk of Chula Vista, California, do hereby certify that the foregoing Resolution No. 19113 was duly passed, approved, and adopted by the City Council at a regular meeting of the Chula Vista City Council held on the 28th day of July, 1998.

Executed this 28th day of July, 1998.



Beverly A. Authelet, City Clerk